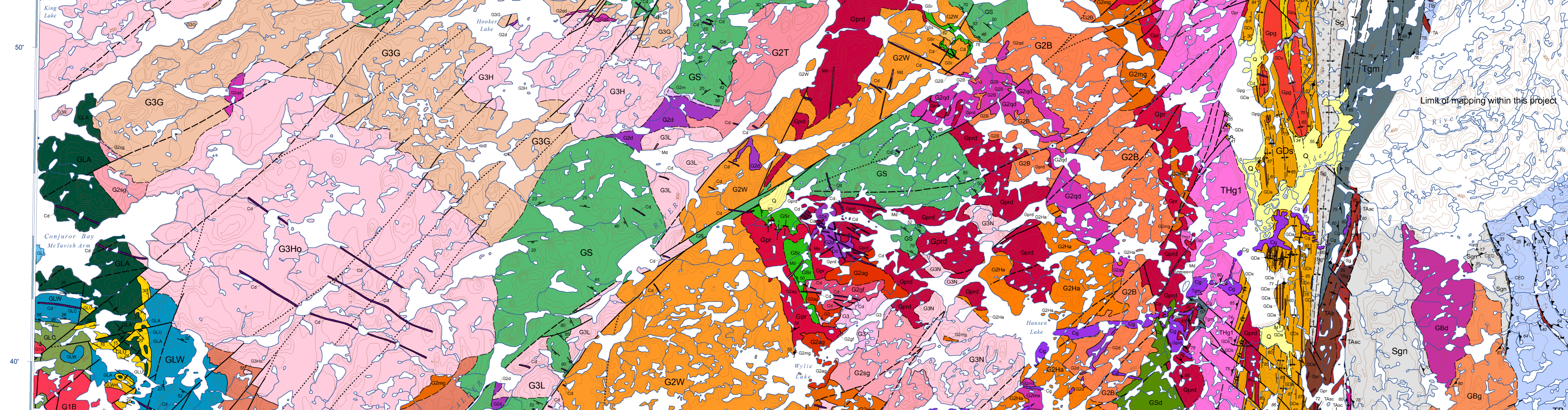
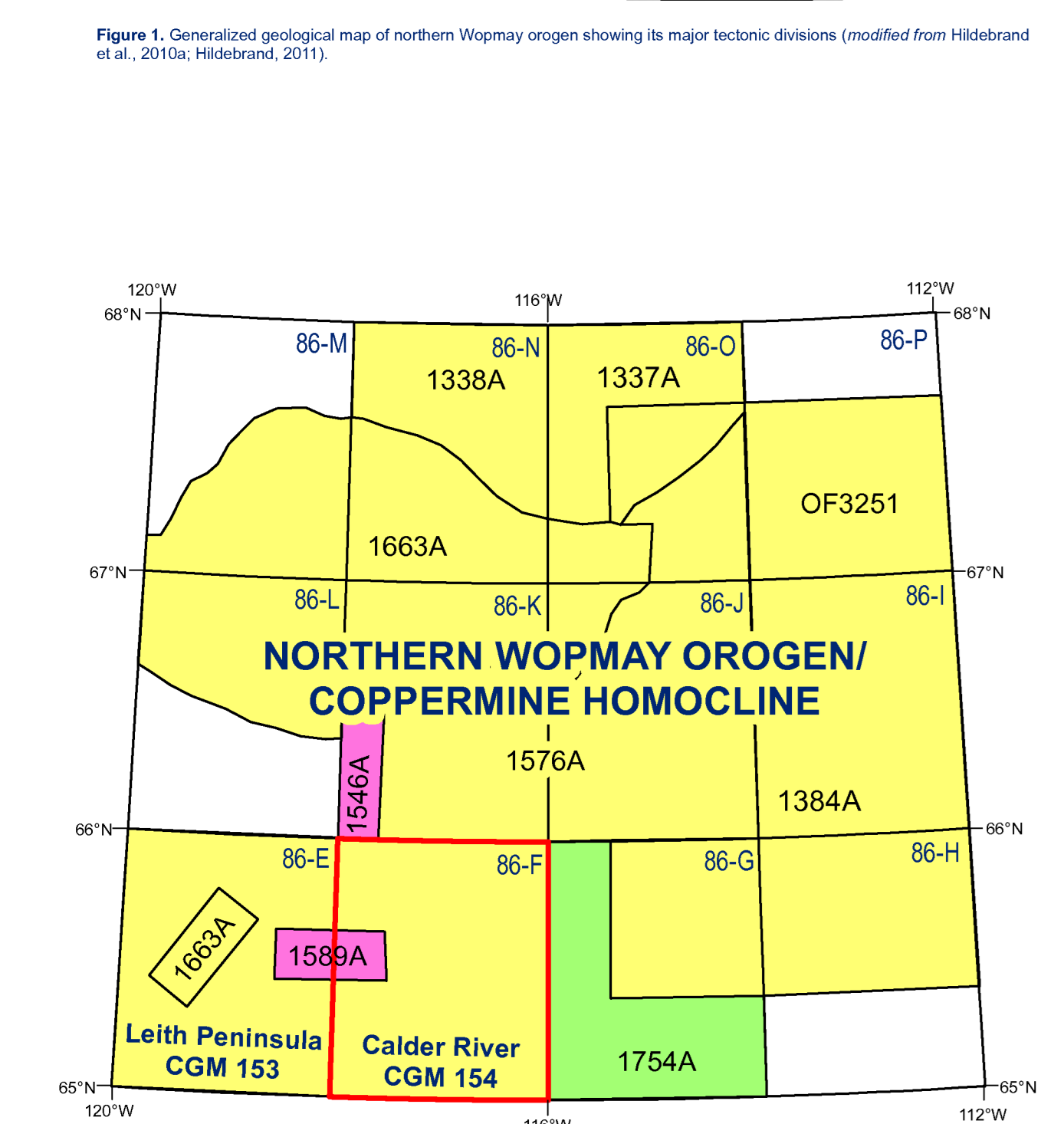
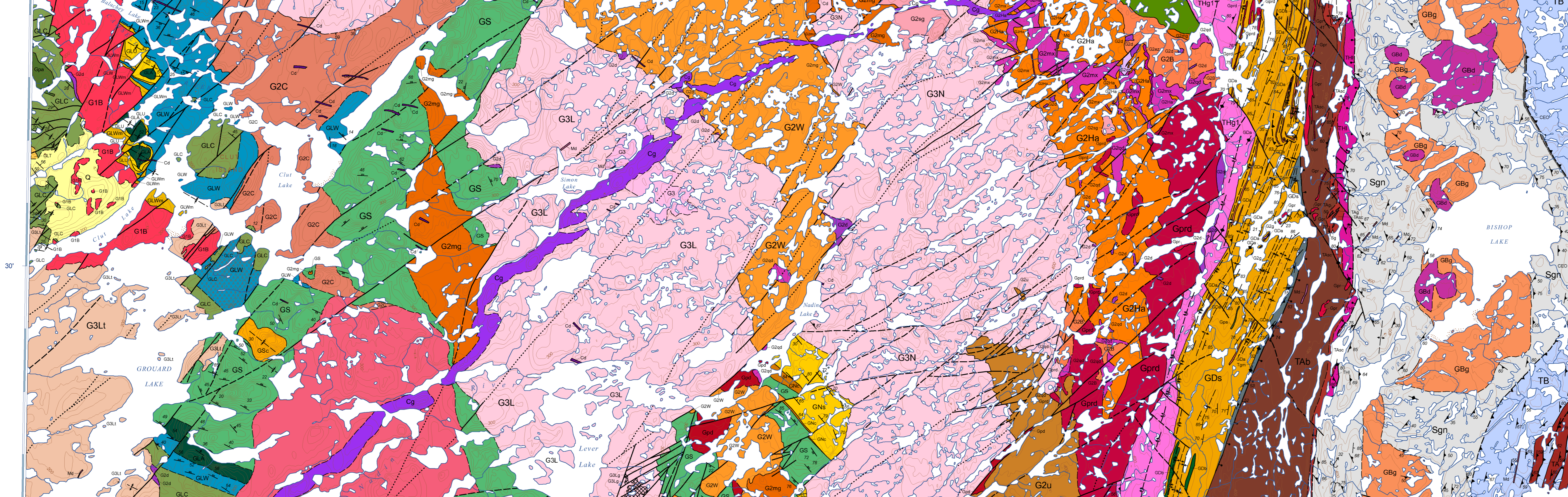
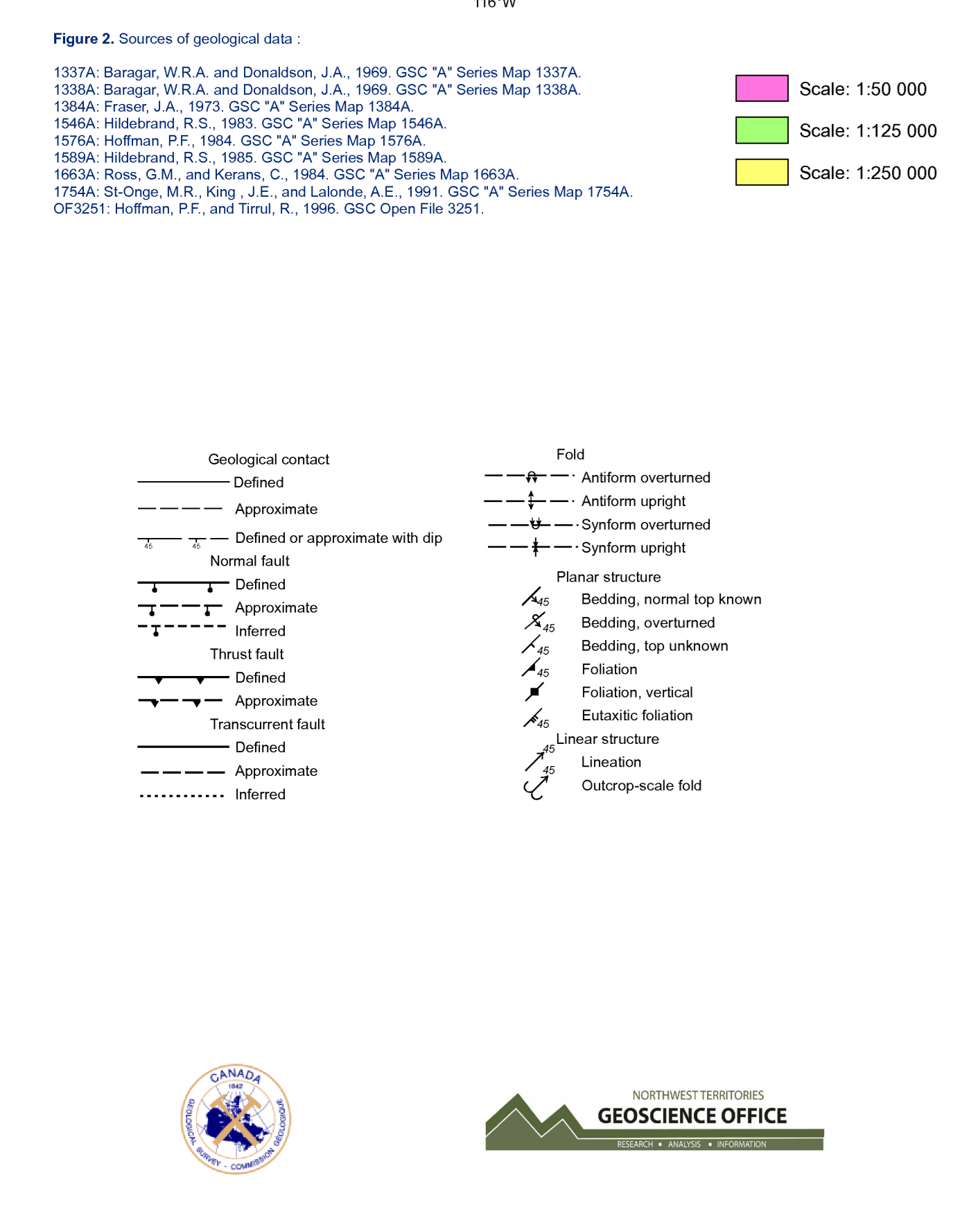


INTRODUCTION
This map covers 1:600 scale geological mapping by the senior author and co-workers during the last 10 years. The map covers the Calder River area, which is a part of the northern Winnipeg region. The map covers an area of approximately 100 km by 100 km. The map is a geological map of the Calder River area, which is a part of the northern Winnipeg region. The map covers an area of approximately 100 km by 100 km. The map is a geological map of the Calder River area, which is a part of the northern Winnipeg region. The map covers an area of approximately 100 km by 100 km.

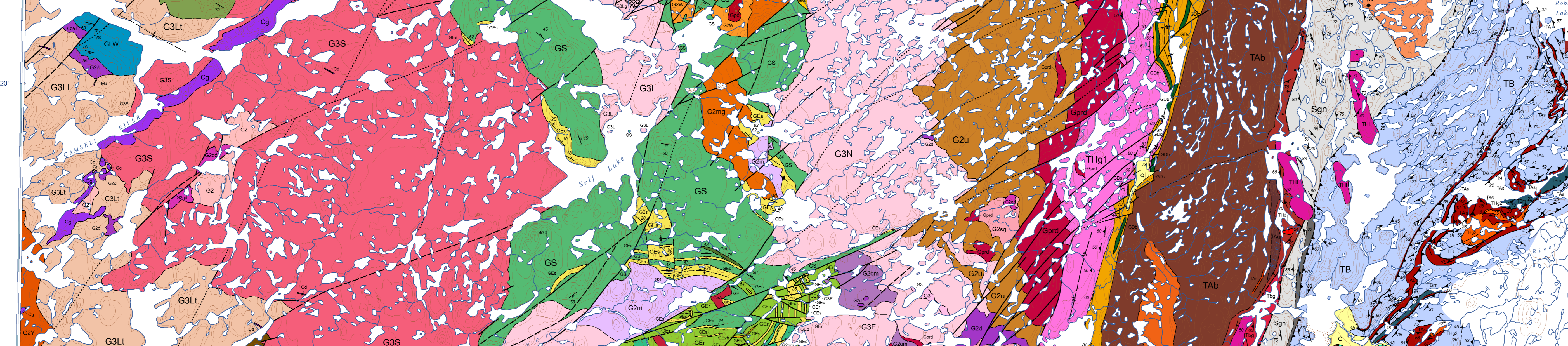


DESCRIPTIVES NOTES
This map covers 1:600 scale geological mapping by the senior author and co-workers during the last 10 years. The map covers the Calder River area, which is a part of the northern Winnipeg region. The map covers an area of approximately 100 km by 100 km. The map is a geological map of the Calder River area, which is a part of the northern Winnipeg region. The map covers an area of approximately 100 km by 100 km.

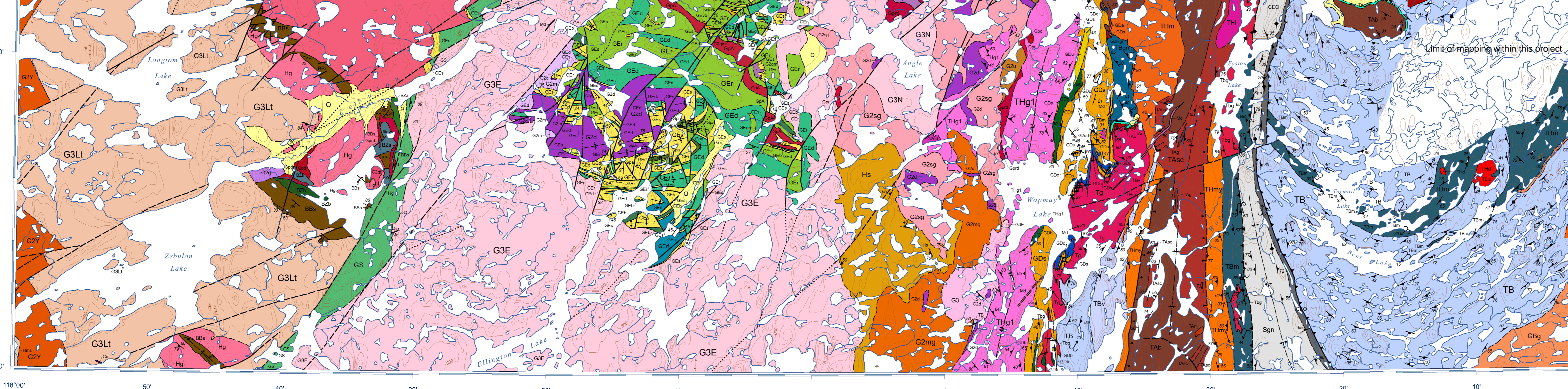


DESCRIPTIVES NOTES
This map covers 1:600 scale geological mapping by the senior author and co-workers during the last 10 years. The map covers the Calder River area, which is a part of the northern Winnipeg region. The map covers an area of approximately 100 km by 100 km. The map is a geological map of the Calder River area, which is a part of the northern Winnipeg region. The map covers an area of approximately 100 km by 100 km.

Abstract
The area includes the Calder River area, which is a part of the northern Winnipeg region. The map covers an area of approximately 100 km by 100 km. The map is a geological map of the Calder River area, which is a part of the northern Winnipeg region. The map covers an area of approximately 100 km by 100 km.



REFERENCES
Bowers, S.A., 1988. Upper Devonian geology of the northern Winnipeg region, N.W.T., Canada. Geological Survey of Canada, Paper 88-1, 100 p.



REFERENCES
Bowers, S.A., 1988. Upper Devonian geology of the northern Winnipeg region, N.W.T., Canada. Geological Survey of Canada, Paper 88-1, 100 p.